Approved For Release 1999/09/22 : CIA-RDP78-05867A000517540014-3

PHOTO NO. 1USM193 | LOG NO. 3777 | MAP REFERENCE | LATITUDE | LONGITUDE

COUNTRY | PROVINCE WAC 983 D

AREA NO.	SUBJECT	SUBJECT	SUBJECT	SUBJECT	SUBJECT	SUBJECT	SUBJECT	SUBJECT
1D	COG	COV	COF					

1 SURABAJA 10 ERLANGGA 20 4
25 NIVEA RAF 30 MED 35 CAL 40 C
45 HALL 50

4.7.9 25X1A

DATE OF PHOTO	TYPE	QUALITY	CLASS	NO. OF CARDS	SC
July 6 4	4	2	3	3	[redacted]

CLASSIFICATION | CATTICHED BY

FORM NO. 174 USE PREVIOUS EDITIONS | PHOTO ANALYSIS REPORT | GPO 871-288

Approved For Release 1999/09/22 : CIA-RDP78-05867A000517540014-3

Approved For Release 1999/09/22 : CIA-RDP78-05867A000517540014-3

PHOTO NO. | LOG NO. | MAP REFERENCE | LATITUDE | LONGITUDE

COUNTRY | PROVINCE WAC 98 v C

AREA NO.	SUBJECT	SUBJECT	SUBJECT	SUBJECT	SUBJECT	SUBJECT	SUBJECT	SUBJECT
1D	AKB	AKE	AHL					

1 U R A K A R T A 10 (A E D B 15 W E 20 R
D T O 25 S U R A B A J A . 35 (T E U C K
40
F I E L D # 50 O

(19, 24, 18)

25X1A

[redacted]

DATE OF PHOTO			TYPE	QUALITY	CLASS	NO. OF CARDS	SC
July	6	4	V	2	P	3	

CLASSIFICATION: C Conf | CAPTIONED BY

FORM NO. 174 USE PREVIOUS EDITIONS

PHOTO ANALYSIS REPORT

GPO 871-168

Approved For Release 1999/09/22 : CIA-RDP78-05867A000517540014-3

Approved For Release 1999/09/22 : CIA-RDP78-05867A000517540014-3

GEOG NO. 1 | LOT NO. | MAP REFERENCE | LATITUDE | LONGITUDE

COUNTRY | PROVINCE WAC 98 C

AREA NO	SUBJECT	SUBJECT	SUBJECT	SUBJECT	SUBJECT	SUBJECT	SUBJECT	SUBJECT
1D	AHI	AKS	DUF					

SUBJECT: KARTA (NR) — 15 HARVEST

TED — 25 SUGAR — 30 CANE FIELD

IN — 45 ADD — 50 MADIUN.

(1,2,4,28)

25X1A [redacted]

DATE OF PHOTO	TYPE	QUALITY	CLASS	NO. OF CARDS	SOURCE
July 64	V	V	S	3	

CLASSIFICATION Conf | CAPTIONED BY

Approved For Release 1999/09/22 : CIA-RDP78-05867A000517540014-3

FORM 174 USE PREVIOUS EDITIONS — PHOTO ANALYSIS REPORT

Approved For Release 1999/09/22 : CIA-RDP78-05867A000517540014-3

PHOTO NO. 1061457 | LOCATION | MAP REFERENCE | LATITUDE | LONGITUDE

COUNTRY | PROVINCE WAC 982 C

AREA NO	SUBJECT	SUBJECT	SUBJECT	SUBJECT	SUBJECT	SUBJECT	SUBJECT	SUBJECT
1D	ALE	AKS	DUV					

BUR A KARTA (NW) FOREST

(18.49.32)

25X1A

[redacted]

DATE OF PHOTO	TYPE	QUALITY	CLASS	NO. OF CAZOS	SOURCE
July 64	4	2	3	3	

CLASSIFICATION Conf | CAPTIONED BY

GPO 871-888

FORM NO. 17A (OBSOLETE PREVIOUS EDITIONS) PHOTO ANALYSIS REPORT

Approved For Release 1999/09/22 : CIA-RDP78-05867A000517540014-3

Approved For Release 1999/09/22 : CIA-RDP78-05867A000517540014-3

PHOTO NO.	LOC. NO.	MAP REFERENCE	LATITUDE	LONGITUDE
TOPPSE				

COUNTRY: | PROVINCE: WAC 982 C

AREA NO.	SUBJECT	SUBJECT	SUBJECT	SUBJECT	SUBJECT	SUBJECT	SUBJECT	SUBJECT
1D	AKS	ARC	DOF	AHL				

BUCA KARTA (WR) # RD C A
RT # PLAIN FIELDS

1.24.18.325X1A

DATE OF PHOTO	TYPE	QUALITY	CLASS	NO. OF CARDS	SOU
July 64	V	2	3	4	[redacted]

CLASSIFICATION: Conf | CAPTIONED BY:

FORM NO. 174 USE PREVIOUS EDITIONS — PHOTO ANALYSIS REPORT

Approved For Release 1999/09/22 : CIA-RDP78-05867A000517540014-3

Approved For Release 1999/09/22 : CIA-RDP78-05867A000517540014-3

PHOTO NO. 1 LOG NO. MAP REFERENCE LATITUDE LONGITUDE

COUNTRY PROVINCE WAC SEC

AREA NO.	SUBJECT	SUBJECT	SUBJECT	SUBJECT	SUBJECT	SUBJECT	SUBJECT	SUBJECT
1D	AK 8	D-10						

1 5 10 15 20
JAVA IJ / RESOUN - SEMAK

25 30 35 40
ANG ROAD ALONG CIJAT

45 50

DATE OF PHOTO: July 64 | TYPE: 4 | QUALITY: 2 | CLASS: 3 | NO. OF CARDS: 2 | TC: [redacted]

CLASSIFICATION: Conf | CAPTIONED BY:

2, 18

25X1A

FORM NO. 174 USE PREVIOUS EDITIONS PHOTO ANALYSIS REPORT GPO 871-869

Approved For Release 1999/09/22 : CIA-RDP78-05867A000517540014-3

Approved For Release 1999/09/22 : CIA-RDP78-05867A000517540014-3

RECRD NO. | LOT NO. | MAP REFERENCE | LATITUDE | LONGITUDE

COUNTRY | PROVINCE WAC SER C

AREA NO.	SUBJECT	SUBJECT	SUBJECT	SUBJECT	SUBJECT	SUBJECT	SUBJECT	SUBJECT
1D	AKu	AHk	D-u	AHp				

JAIA 5 L J . 10 R C O U N 15 - S E M A 20 K

ANG 25 R O A D 30 - R I C E 35 F - E 40 C

D S + 45 S U G A R 50 M ILL (BG).

2, 24, 48 25X1A [redacted]

DATE OF PHOTO	TYPE	QUALITY	CLASS	NO. OF CARDS	SOURCE
July 64	U	2	3	4	

CLASSIFICATION Conf | CAPTIONED BY ZL

FORM NO. 174 USE PREVIOUS EDITIONS

PHOTO ANALYSIS REPORT

GPO 871-880

Approved For Release 1999/09/22 : CIA-RDP78-05867A000517540014-3

Approved For Release 1999/09/22 : CIA-RDP78-05867A000517540014-3

PHOTO NO. | LOT NO. | MAP REFERENCE | LATITUDE | LONGITUDE

COUNTRY | PROVINCE WAC 98 v C

AREA NO.	SUBJECT	SUBJECT	SUBJECT	SUBJECT	SUBJECT	SUBJECT	SUBJECT	SUBJECT
ID	CWR							

SEMARANG 1 2 3 4 5 6 7 8 9 10 HEALTH CEN 11 12 13 14 15 16 17 18 19 20
TER. 21 22 23 24 25 26 27 28 29 30 31 32 33 34 35 36 37 38 39 40
41 42 43 44 45 46 47 48 49 50

(4.7.9) 25X1A [redacted]

DATE OF PHOTO	TYPE	QUALITY	CLASS	NO. OF CARDS	SOU
Dec 64	V	2	3	1	

CLASSIFICATION Conf | CAPTIONED BY

FORM NO. 174 USE PREVIOUS EDITIONS PHOTO ANALYSIS REPORT GPO 871-288

Approved For Release 1999/09/22 : CIA-RDP78-05867A000517540014-3

Approved For Release 1999/09/22 : CIA-RDP78-05867A000517540014-3

PHOTO NO.	LOG NO.	MAP REFERENCE	LATITUDE	LONGITUDE
1064962				

COUNTRY: PROVINCE: WAC 982 D

AREA NO.	SUBJECT	SUBJECT	SUBJECT	SUBJECT	SUBJECT	SUBJECT	SUBJECT	SUBJECT
1D	CO2							

TJIR EBON 10 MOSQUE 15 20
25 30 35 40
45 50

(7,10) 25X1A

DATE OF PHOTO	TYPE	QUALITY	CLASS	NO. OF COPIES	SOURCE
July 64	4	2	3		[redacted]

CLASSIFICATION: Conf

CAPTIONED BY:

FORM NO. 174 REPLACES EDITIONS

PHOTO ANALYSIS REPORT

GPO 871-888

Approved For Release 1999/09/22 : CIA-RDP78-05867A000517540014-3

Approved For Release 1999/09/22 : CIA-RDP78-05867A000517540014-3

AREA NO. 10 AUG 63 LOT NO. 2387 MAP REFERENCE LATITUDE 8 LONGITUDE

COUNTRY PROVINCE WAC 98 NE

AREA NO	SUBJECT	SUBJECT	SUBJECT	SUBJECT	SUBJECT	SUBJECT	SUBJECT	SUBJECT	SUBJECT
1D	AHP	AK 8							

MADISON (RD) 1 SUGAR MILL

24, 48 25X1A

DATE OF PHOTO	TYPE	QUALITY	CLASS	NO. OF CARDS
July 64	4	2	2	2

CLASSIFICATION Conf CAPTIONED BY

FORM DS 174 USE PREVIOUS EDITIONS PHOTO ANALYSIS REPORT

Approved For Release 1999/09/22 : CIA-RDP78-05867A000517540014-3

Approved For Release 1999/09/22 : CIA-RDP78-05867A000517540014-3

PHOTO NO. | LOT NO. | MAP REFERENCE | LATITUDE | LONGITUDE

COUNTRY | PROVINCE: WAC 88 & C

AREA NO.	SUBJECT	SUBJECT	SUBJECT	SUBJECT	SUBJECT	SUBJECT	SUBJECT	SUBJECT	SUBJECT
1D	AHP	DOF							

M A D 1 4 N (N R) 10 8 U G 15 A R C A 20 J

E M, 25 L L (O L A , N) 35 40

45 50

(24) 25X1A [redacted]

DATE OF PHOTO	TYPE	QUALITY	CLASS	NO. OF CARDS
July 64	4	2	3	2

CLASSIFICATION: Conf | CAPTIONED BY

FORM NO. 174 USE PREVIOUS EDITIONS — PHOTO ANALYSIS REPORT

Approved For Release 1999/09/22 : CIA-RDP78-05867A000517540014-3

Approved For Release 1999/09/22 : CIA-RDP78-05867A000517540014-3

PHOTO NO. | LOT NO. | MAP REFERENCE | LATITUDE | LONGITUDE

COUNTRY | PROVINCE Wayne

AREA NO	SUBJECT	SUBJECT	SUBJECT	SUBJECT	SUBJECT	SUBJECT	SUBJECT	SUBJECT
1	D48	RK B.						

M A D 1 | 5 U N | (P R 10 O | N el | 15 R D 20 F

R 8 0. | 25 L O | 30 | 35 | 40

45 | 50

(18, 24) 25X1A [redacted]

DATE OF PHOTO	TYPE	QUALITY	CLASS	NO. OF CARDS
July 6 4	4	2	3	2

CLASSIFICATION Conf | CAPTIONED BY

FORM NO. 1 FEB 57 PREVIOUS EDITIONS | PHOTO ANALYSIS REPORT | GPO 871-585

Approved For Release 1999/09/22 : CIA-RDP78-05867A000517540014-3

Approved For Release 1999/09/22 : CIA-RDP78-05867A000517540014-3

PHOTO NO. | LOC. NO. | MAP REFERENCE | LATITUDE | LONGITUDE

COUNTRY | PROVINCE

WAC 98 v C

AREA NO. 1D

SUBJECT AKM | SUBJECT AKB | SUBJECT | SUBJECT | SUBJECT | SUBJECT | SUBJECT | SUBJECT

MADI KN (P o f f NR ? ? D = +

ARA ? To M # DJ o KERTA

(228) 25X1A

DATE OF PHOTO: July 64 | TYPE: 4 | QUALITY: L | CLASS: 3 | NO. OF CARDS: L | SOURCE: [redacted]

CLASSIFICATION: Conf | CAPTIONED BY:

DISP. NO. 17A | SUPERSEDES FORM 10-1 | PHOTO ANALYSIS REPORT | GPO 871-169

Approved For Release 1999/09/22 : CIA-RDP78-05867A000517540014-3

Approved For Release 1999/09/22 : CIA-RDP78-05867A000517540014-3

RECORD NO.	LOC NO.	MAP REFERENCE	LATITUDE	LONGITUDE

COUNTRY: | PROVENCE: WAC 98 v C

AREA NO.	SUBJECT	SUBJECT	SUBJECT	SUBJECT	SUBJECT	SUBJECT	SUBJECT	SUBJECT
1D	D 4 8	AK 4	AN 3					

MADI 5 UN (P o 10 K K N C 15 5 4 e 20 A
KAST 25 A R A 30 D (F o 35 e c x - 40
WATC 45 A B 4 F 50 F A c o]

(18, 4, + 25X1A

DATE OF PHOTO	TYPE	QUALITY	CLASS	NO. OF CARDS	SC
July 64	4	v	3	3	[redacted]

CLASSIFICATION: Conf | CAPTIONED BY: DL

FORM NO. 174 REPLACES EDITION 3 PHOTO ANALYSIS REPORT GPO 871-499

Approved For Release 1999/09/22 : CIA-RDP78-05867A000517540014-3

Approved For Release 1999/09/22 : CIA-RDP78-05867A000517540014-3

PHOTO NO. | LOT NO. 2 | MAP REFERENCE | LATITUDE | LONGITUDE

COUNTRY | PROVINCE W. AC Fld C

AREA NO. 1D | SUBJECT AKS | SUBJECT DYF | SUBJECT | SUBJECT | SUBJECT | SUBJECT | SUBJECT | SUBJECT

MAD 1 UN (NR) 10 S UR 15 AK AK T 20

~MO D 25 JO KER 30 TA RO 35 AD 40

45 50

(18 28) 25X1A [redacted]

DATE OF PHOTO			TYPE	QUALITY	CLASS	NO. OF CARDS	SOU
July	6	4	4	V	3	2	

CLASSIFICATION Conf | CAPTIONED BY

FORM NO. 174 USE PREVIOUS EDITIONS

PHOTO ANALYSIS REPORT

GPO 871-388

Approved For Release 1999/09/22 : CIA-RDP78-05867A000517540014-3

Approved For Release 1999/09/22 : CIA-RDP78-05867A000517540014-3

PHOTO NO. | LOT NO. | MAP REFERENCE | LATITUDE | LONGITUDE

COUNTRY | PROVINCE: WACHAD

AREA NO.	SUBJECT	SUBJECT	SUBJECT	SUBJECT	SUBJECT	SUBJECT	SUBJECT	SUBJECT
1D	D76	D08	D4P	D0D				

PEKA 6 • NGA 10 N (1) A 15 LKOG 20 8

FA 25 RD T 30 TJ1R 35 EB-N. 40

(MTS) 45 (K1 V E 50 C)

(1,18,49)

DATE OF PHOTO	TYPE	QUALITY	CLASS	NO. OF CARDS	SOU
July 64	4	~	3	4	25X1A [redacted]

CLASSIFICATION: Conf | CAPTIONED BY

FORM NO. 174 USE PREVIOUS EDITIONS — PHOTO ANALYSIS REPORT — EPC 671-268

Approved For Release 1999/09/22 : CIA-RDP78-05867A000517540014-3

Approved For Release 1999/09/22 : CIA-RDP78-05867A000517540014-3

PHOTO NO. | LOT NO. | MAP REFERENCE | LATITUDE | LONGITUDE

COUNTRY | PROVINCE: W. OC 98rD

AREA NO	SUBJECT	SUBJECT	SUBJECT	SUBJECT	SUBJECT	SUBJECT	SUBJECT	SUBJECT
ID	AHL	D @ B						

BAND 1 UNG (NR) RI 15 CE TE 20
EACE 25 F ON 30 RD FR 35 TTJIRE 40
TB ON 45 50

DATE OF PHOTO: July 64 | TYPE: 4 | QUALITY: L | CLASS: 3 | NO. OF CARDS: 2

CLASSIFICATION: Conf | CAPTIONED BY

(1.24) 25X1A [redacted]

Approved For Release 1999/09/22 : CIA-RDP78-05867A000517540014-3

PHOTO ANALYSIS REPORT

Approved For Release 1999/09/22 : CIA-RDP78-05867A000517540014-3

PHOTO NO. 1CBR1PP1 | LOT NO. 1327, 27 | MAP REFERENCE | LATITUDE 0755 | LONGITUDE 1755

COUNTRY | PROVINCE WAC 98 & C

AREA NO	SUBJECT	SUBJECT	SUBJECT	SUBJECT	SUBJECT	SUBJECT	SUBJECT	SUBJECT
ID	DOD	DOT	AHL					
SUGAR	KART	A	(N N)					
FLD	S M T		(S C)					

DATE OF PHOTO	TYPE	QUALITY	CLASS	NO. OF CARDS
July 64	4	2	3	3

(1 of) 25X1A [redacted]

CLASSIFICATION Conf | CAPTIONED BY

Approved For Release 1999/09/22 : CIA-RDP78-05867A000517540014-3

PHOTO ANALYSIS REPORT

Approved For Release 1999/09/22 : CIA-RDP78-05867A000517540014-3

PHOTO NO. | LOT NO. | MAP REFERENCE | LATITUDE | LONGITUDE

COUNTRY | PROVINCE WAC 98 & C

AREA NO.	SUBJECT	SUBJECT	SUBJECT	SUBJECT	SUBJECT	SUBJECT	SUBJECT	SUBJECT
1D	DAM	OF	ALL					

1 SUGAR KARTA 10 (N W) 16 L A . N 20

F + D 25 S M 30 (O C) L 35 K 6 F E 40

R D T 45 O X A L 50 A T I GN.

(1, H) 25X1A [redacted]

DATE OF PHOTO		TYPE	QUALITY	CLASS	NO. OF CARDS
July	6	4	2	3	3

CLASSIFICATION Conf | CAPTIONED BY

FORM NO. 174 USE PREVIOUS EDITIONS PHOTO ANALYSIS REPORT GPO 871-885

Approved For Release 1999/09/22 : CIA-RDP78-05867A000517540014-3

Approved For Release 1999/09/22 : CIA-RDP78-05867A000517540014-3

PHOTO NO. 1 LOT NO. MAP REFERENCE LATITUDE LONGITUDE

COUNTRY PROVINCE WAC 98 x C

AREA NO. 1D

SUBJECT	SUBJECT	SUBJECT	SUBJECT	SUBJECT	SUBJECT	SUBJECT	SUBJECT
AH2	AHL	DOF	AK8				

1				5					10					15					20
J	U	R	A	K	A	R	T	A		(N	R)			H	A	C	U	E	S
				25					30					35					40
T	L	N	G	E	,	C	E			A	L		N	G		C	D		
				45					50										
A		F	E	M	A	R	A	N	G.										

(1.4) 25X1A

DATE OF PHOTO			TYPE	QUALITY	CLASS	NO. OF CARDS
July	6	-	-	12	3	4

CLASSIFICATION Conf CAPTIONED BY

FORM NO. 174 USE PREVIOUS EDITIONS PHOTO ANALYSIS REPORT GPO 871-888

Approved For Release 1999/09/22 : CIA-RDP78-05867A000517540014-3

Approved For Release 1999/09/22 : CIA-RDP78-05867A000517540014-3

PHOTO NO. 1056174 | AREA REFERENCE | LATITUDE | LONGITUDE

COUNTRY | PROVINCE WAC 98 C

AREA NO. 1D | SUBJECT AHL | SUBJECT | SUBJECT | SUBJECT | SUBJECT | SUBJECT | SUBJECT | SUBJECT

HUCAKARTA (POR) 20 S
WAR CANE FIELD 40 C
RAIL YARDS TO MADJOKERTA.

(2nd) 25X1A [redacted]

DATE OF PHOTO	TYPE	QUALITY	CLASS	NO. OF CARDS	SO
Jul 64	4	2	3	1	

CLASSIFICATION Conf | CAPTIONED BY

PHOTO ANALYSIS REPORT

Approved For Release 1999/09/22 : CIA-RDP78-05867A000517540014-3

Approved For Release 1999/09/22 : CIA-RDP78-05867A000517540014-3

PHOTO NO. | LIST NO. | MAP REFERENCE | LATITUDE | LONGITUDE

COUNTRY | PROVINCE: WAC 98 & C

AREA NO.	SUBJECT	SUBJECT	SUBJECT	SUBJECT	SUBJECT	SUBJECT	SUBJECT	SUBJECT
1D	AKS	PJO						
N G A W	1	(W)		CAD	J	T C O		8

DATE OF PHOTO	TYPE	QUALITY	CLASS	NO. OF CARDS	SOURCE
July 6 4	4	2	3	2	[redacted]

B.F.W. 25X1A

CLASSIFICATION: Conf | CAPTIONED BY

FORM NO. 174 USE PREVIOUS EDITIONS — PHOTO ANALYSIS REPORT — GPO 871-488

Approved For Release 1999/09/22 : CIA-RDP78-05867A000517540014-3

Approved For Release 1999/09/22 : CIA-RDP78-05867A000517540014-3

PHOTO NO. | LOT NO. | MAP REFERENCE | LATITUDE | LONGITUDE

COUNTRY | PROVINCE

WAC 98-1

AREA (S) 1D | SUBJECT DIG | SUBJECT NW | SUBJECT | SUBJECT | SUBJECT | SUBJECT | SUBJECT | SUBJECT

MADJ KER T A (P A U S W A)

BRAN TAS A VER

AD 2 T O S U A WATR. BRIDGE IN SE.

(28 MM)

DATE OF PHOTO	TYPE	QUALITY	C LASS	NO. OF CARDS	[redacted]
JUL 64	V	3	2		

CLASSIFICATION: Conf | CAPTIONED BY

25X1A

Approved For Release 1999/09/22 : CIA-RDP78-05867A000517540014-3

PHOTO ANALYSIS REPORT

Approved For Release 1999/09/22 : CIA-RDP78-05867A000517540014-3

PHOTO NO. | LOT NO. | MAP REFERENCE | LATITUDE | LONGITUDE

COUNTRY | PROVINCE WAC 983 D

AREA NO	SUBJECT	SUBJECT	SUBJECT	SUBJECT	SUBJECT	SUBJECT	SUBJECT	SUBJECT
1D	FW	D&G						

M a D J 9 K E R T 10 A D J 15 E m B a n G 20

– S U C 25 A B A J A 30 R D B R I D G E 40

O V E R 45 O R A N T A S RIVER

(28,29) 25X1A [redacted]

DATE OF PHOTO	TYPE	QUALITY	CLASS	NO. OF CARDS
Jul 64	V	1	3	2

CLASSIFICATION Conf CATALOGUED BY

PHOTO ANALYSIS REPORT

Approved For Release 1999/09/22 : CIA-RDP78-05867A000517540014-3

Approved For Release 1999/09/22 : CIA-RDP78-05867A000517540014-3

PHOTO NO. | LOT NO. | LINE REFERENCE | LATITUDE | LONGITUDE

COUNTRY | PROVINCE WAC 983D

AREA NO. ID | SUBJECT AKE | SUBJECT AKF | SUBJECT | SUBJECT | SUBJECT | SUBJECT | SUBJECT

KURA 3BAJA 10PLS 15NE 20D

T 23JOGJA 30KARTA 35 (T 40C

K 45 50

26

(9.26) 25X1A

DATE OF PHOTO	TYPE	QUALITY	CLASS	NO. OF CARDS
July 64	4	✓	3	✓

CLASSIFICATION: Conf | CAPTIONED BY:

Approved For Release 1999/09/22 : CIA-RDP78-05867A000517540014-3

Approved For Release 1999/09/22 : CIA-RDP78-05867A000517540014-3

FLIGHT NO.	SEQ NO.	MAP REFERENCE	LATITUDE	LONGITUDE
[illegible]	[illegible]	[illegible]	[illegible]	[illegible] E

COUNTRY

PROVINCE WAC 98-D

AREA NO.	SUBJECT	SUBJECT	SUBJECT	SUBJECT	SUBJECT	SUBJECT	SUBJECT	SUBJECT
1D	CCB	C-6						

				5				10				15				20
B	0	6	0	E			6	7	E	E	F		W	K		E	C	D
	B	K	1	25 D	6	E			30 A	E	A				35			40
				45					50									

(6.3+4) 25X1A

[redacted]

DATE OF PHOTO	TYPE	QUALITY	CLASS	NO. OF CARDS	SOURCE
July 64	4	2	3	2	

CLASSIFICATION Conf

CAPTIONED BY

PHOTO ANALYSIS REPORT

Approved For Release 1999/09/22 : CIA-RDP78-05867A000517540014-3

Approved For Release 1999/09/22 : CIA-RDP78-05867A000517540014-3

MISSION NO.	LOT NO.	MAP REFERENCE	LATITUDE	LONGITUDE

COUNTRY: PROVINCE: WAC 98 + D

AREA NO.	SUBJECT	SUBJECT	SUBJECT	SUBJECT	SUBJECT	SUBJECT	SUBJECT	SUBJECT	SUBJECT
1D	Coal								

DATE OF PHOTO	TYPE	QUALITY	CLASS	NO. OF CARDS	SOURCE
July 64	V	L	3	1	[redacted]

(79)

25X1A

CLASSIFICATION: Conf

CERTIFIED BY:

Approved For Release 1999/09/22 : CIA-RDP78-05867A000517540014-3

Approved For Release 1999/09/22 : CIA-RDP78-05867A000517540014-3

PHOTO NO. 106MP81 — MAP REFERENCE — LATITUDE — LONGITUDE 47 E

COUNTRY — PROVINCE

AREA NO. 1D — SUBJECT C454 — SUBJECT AHB — SUBJECT — SUBJECT AHL — SUBJECT — SUBJECT — SUBJECT — SUBJECT

MT. SALAK (66)

25X1A

SOURCE [redacted]

DATE OF PHOTO	TYPE	QUALITY	CLASS	NO. OF CARDS
July	4	2	3	4

CAPTIONED BY

CLASSIFICATION Conf

PHOTO ANALYSIS REPORT

Approved For Release 1999/09/22 : CIA-RDP78-05867A000517540014-3

Approved For Release 1999/09/22 : CIA-RDP78-05867A000517540014-3

PHOTO NO. 106482

COUNTRY

PROVINCE WASHINGTON D

LONGITUDE

AREA NO. 1D

SUBJECT DOD

SUBJECT DOD B

SUBJECT AH L

SUBJECT

SUBJECT

SUBJECT

SUBJECT

SUBJECT

B O G O E L A G S E F L E W

V O F I N D O U E S I A (a) W T

G E D E (a c) (F , E L D)

DATE OF PHOTO Jul 64

TYPE 4

QUALITY

CLASS

NO. OF CARDS 3

SOURCE [redacted]

CLASSIFICATION Conf

CAPTIONED BY

FORM AP 171

25X1A

Approved For Release 1999/09/22 : CIA-RDP78-05867A000517540014-3

Approved For Release 1999/09/22 : CIA-RDP78-05867A000517540014-3

PHOTO NO 1064483

LOT NO

MAP REFERENCE

COUNTRY

PROVINCE

AREA NO

SUBJECT DWD | SUBJECT C34 | SUBJECT C35 | SUBJECT | SUBJECT | SUBJECT | SUBJECT | SUBJECT

(FC) + MT. SALAN (CC).

(1,3,8)

25X1A

DATE OF PHOTO: July 6

TYPE | QUALITY | CLASS | NO. OF CARDS: 3 | SOURCE [redacted]

CLASSIFICATION: Conf

CAPTIONED BY

FORM NO 174 USE PREVIOUS EDITIONS

PHOTO ANALYSIS REPORT

Approved For Release 1999/09/22 : CIA-RDP78-05867A000517540014-3

Approved For Release 1999/09/22 : CIA-RDP78-05867A000517540014-3

ORDER NO. | LOT NO. | MAP REFERENCE | LATITUDE | LONGITUDE

COUNTRY | PROVINCE

AREA NO.	SUBJECT	SUBJECT	SUBJECT	SUBJECT	SUBJECT	SUBJECT	SUBJECT	SUBJECT	SUBJECT
1D	COOK	FH							

B O G O 9 C 4 N 10 I V E O F 19 I N D O 20 N
E X I A 29 A C H O 30 U G O F 39 V E X E 40 C
I N A R 49 X C I 50 E V C E - ANIMAL ENCLOSURE
HEAVY

DATE OF PHOTO: July 64 | TYPE: V | QUALITY: 3 | CLASS: 2 | NO. OF CARDS: 2 | SOURCE: [redacted]

CLASSIFICATION: Cox | CAPTIONED BY:

25X1A

Approved For Release 1999/09/22 : CIA-RDP78-05867A000517540014-3

PHOTO ANALYSIS REPORT

Approved For Release 1999/09/22 : CIA-RDP78-05867A000517540014-3

PHOTO NO. | LOT NO. | MAP REFERENCE | LATITUDE | LONGITUDE

COUNTRY: | PROVINCE: GIAC 98, D

AREA NO.	SUBJECT	SUBJECT	SUBJECT	SUBJECT	SUBJECT	SUBJECT	SUBJECT	SUBJECT	SUBJECT
1D	C.O.E	A.H.S							

25X1A

[redacted]

DATE OF PHOTO	TYPE	QUALITY	CLASS	NO. OF CARDS
July 61	V	V	3	2

CLASSIFICATION: Conf | CATTONED BY:

FORM NO. 174 USE PREVIOUS EDITIONS | PHOTO ANALYSIS REPORT

Approved For Release 1999/09/22 : CIA-RDP78-05867A000517540014-3

Approved For Release 1999/09/22 : CIA-RDP78-05867A000517540014-3

PHOTO NO. | ROLL NO. | LINE REFERENCE | LATITUDE | LONGITUDE

COUNTRY | PROVINCE

AREA NO.	SUBJECT	SUBJECT	SUBJECT	SUBJECT	SUBJECT	SUBJECT	SUBJECT	SUBJECT
	1 2 3 4	5 6 7 8	9 10	11 12	13 14	15 16	17 18	19 20
	21 22 23 24	25 26 27 28	29 30	31 32	33 34	35 36	37 38	39 40
	41 42 43 44	45 46 47 48	49 50					

25X1A

[redacted]

DATE OF PHOTO	TYPE	QUALITY	CLASS	NO. OF CARDS	SOURCE

CLASSIFICATION | CAPTIONED BY

FORM NO. 174 USE PREVIOUS EDITIONS

PHOTO ANALYSIS REPORT

Approved For Release 1999/09/22 : CIA-RDP78-05867A000517540014-3

Approved For Release 1999/09/22 : CIA-RDP78-05867A000517540014-3

PHOTO NO. 1 LOT NO. 1 MAP REFERENCE LATITUDE LONGITUDE

COUNTRY PROVINCE WAC 95 D

AREA NO.	SUBJECT	SUBJECT	SUBJECT	SUBJECT	SUBJECT	SUBJECT	SUBJECT	SUBJECT
1D	4XD							

25X1A

[redacted]

DATE OF PHOTO	TYPE	QUALITY	CLASS	NO. OF CARDS	SOURCE
July 64	V	V	3	1	

CLASSIFICATION Conf CAPTIONED BY

Approved For Release 1999/09/22 : CIA-RDP78-05867A000517540014-3

FORM 174 PHOTO ANALYSIS RECORD

Approved For Release 1999/09/22 : CIA-RDP78-05867A000517540014-3

FILM NO.	LOT NO.	MAP REFERENCE	LATITUDE	LONGITUDE
1066				

COUNTRY PROVINCE

AREA NO.	SUBJECT	SUBJECT	SUBJECT	SUBJECT	SUBJECT	SUBJECT	SUBJECT	SUBJECT

25X1A

DATE OF PHOTO	TYPE	QUALITY	CLASS	NO. OF CARDS	SOURCE

CLASSIFICATION CAPTIONED BY

Approved For Release 1999/09/22 : CIA-RDP78-05867A000517540014-3

Approved For Release 1999/09/22 : CIA-RDP78-05867A000517540014-3

PHOTO NO. | HOST NO. | MAP REFERENCE | LATITUDE | LONGITUDE

COUNTRY | PROVINCE

AREA NO. | SUBJECT | SUBJECT | SUBJECT | SUBJECT | SUBJECT | SUBJECT | SUBJECT | SUBJECT | SUBJECT

DATE OF PHOTO | TYPE | QUALITY | CLASS | NO. OF CARDS | SOURCE

25X1A

[redacted]

CLASSIFICATION | CAPTIONED BY

Approved For Release 1999/09/22 : CIA-RDP78-05867A000517540014-3

PHOTO ANALYSIS REPORT

Approved For Release 1999/09/22 : CIA-RDP78-05867A000517540014-3

COUNTRY | PROVINCE

AREA NO. | SUBJECT | SUBJECT | SUBJECT | SUBJECT | SUBJECT | SUBJECT | SUBJECT | SUBJECT | SUBJECT

DATE OF PHOTO | TYPE | QUALITY | CLASS | NO. OF CARDS

CLASSIFICATION | CAPTIONED BY

Approved For Release 1999/09/22 : CIA-RDP78-05867A000517540014-3

PHOTO ANALYSIS REPORT

Approved For Release 1999/09/22 : CIA-RDP78-05867A000517540014-3



Approved For Release 1999/09/22 : CIA-RDP78-05867A000517540014-3

Approved For Release 1999/09/22 : CIA-RDP78-05867A000517540014-3

AREA NO.	SUBJECT	SUBJECT	SUBJECT	SUBJECT	SUBJECT	SUBJECT	SUBJECT	SUBJECT
1 D	AHK	Bus						

COUNTRY

PROVINCE Wat. Bs + D

DATE OF PHOTO	TYPE	QUALITY	CLASS	NO. OF CARDS
July 6 W	W	X	P	6

CLASSIFICATION Conf

CAPTIONED BY

25X1A

[redacted]

Approved For Release 1999/09/22 : CIA-RDP78-05867A000517540014-3

Approved For Release 1999/09/22 : CIA-RDP78-05867A000517540014-3

PROVINCE: WAC 98 & C

AREA NO: 10

SUBJECT: C6A

SUBJECT: C26

25X1A

[redacted]

Approved For Release 1999/09/22 : CIA-RDP78-05867A000517540014-3

Approved For Release 1999/09/22 : CIA-RDP78-05867A000517540014-3



Approved For Release 1999/09/22 : CIA-RDP78-05867A000517540014-3

Approved For Release 1999/09/22 : CIA-RDP78-05867A000517540014-3

PHOTO NO. 1061RRU | MAP REFERENCE | LATITUDE | LONGITUDE

COUNTRY | PROVINCE

AREA NO.	SUBJECT	SUBJECT	SUBJECT	SUBJECT	SUBJECT	SUBJECT	SUBJECT	SUBJECT
1								

(6.7) 25X1A

DATE OF PHOTO	TYPE	QUALITY	CLASS	NO. OF CARDS

CLASSIFICATION: Conf | CAPTIONED BY

Approved For Release 1999/09/22 : CIA-RDP78-05867A000517540014-3

FORM 174 | INDEX ANALYSIS SHEET

Approved For Release 1999/09/22 : CIA-RDP78-05867A000517540014-3

PHOTO NO. | LOT NO. | MAP REFERENCE | LATITUDE | LONGITUDE

COUNTRY | PROVINCE: WAC 987 C

AREA NO.: 1D | SUBJECT: C68 | SUBJECT: C24 | SUBJECT | SUBJECT | SUBJECT | SUBJECT | SUBJECT | SUBJECT

S E M A R A N G [S] T R E E T N R
C E N T R A L P T . C T R M N

25X1A

(C.?)

DATE OF PHOTO		TYPE	QUALITY	CLASS	NO. OF CARDS	
5/4/7	6			3	1	[redacted]

CLASSIFICATION: Conf | CAPTIONED BY: Z

PHOTO ANALYSIS REPORT

Approved For Release 1999/09/22 : CIA-RDP78-05867A000517540014-3

Approved For Release 1999/09/22 : CIA-RDP78-05867A000517540014-3

PHOTO NO. 1061 [illegible]

LATITUDE [illegible]

LONGITUDE [illegible]

COUNTRY

PROVINCE WAC 85 7 C

AREA NO. 1D

SUBJECT PK8

SUBJECT DOB

SUBJECT AH3

SUBJECT

SUBJECT

SUBJECT

SUBJECT

SUBJECT

BEMA AC A 4 5 W W C A 1 1 1 4 0 A 7 E

25X1A

[redacted]

DATE OF PHOTO Jul 64

TYPE 4

QUALITY 2

CLASS 3

NO. OF CARDS 3

CAPTIONED BY A

CLASSIFICATION Conf

Approved For Release 1999/09/22 : CIA-RDP78-05867A000517540014-3

Approved For Release-1999/09/22 : CIA-RDP78-05867A000517540014-3



Approved For Release-1999/09/22 : CIA-RDP78-05867A000517540014-3

Approved For Release 1999/09/22 : CIA-RDP78-05867A000517540014-3



Approved For Release 1999/09/22 : CIA-RDP78-05867A000517540014-3

Approved For Release 1999/09/22 : CIA-RDP78-05867A000517540014-3



Approved For Release 1999/09/22 : CIA-RDP78-05867A000517540014-3

Approved For Release 1999/09/22 : CIA-RDP78-05867A000517540014-3

PHOTO NO. 1664502 | FRAME NO. | MAP REFERENCE | LATITUDE | LONGITUDE

COUNTRY | PROVINCE WAC 98 V C

AREA NO. ID | SUBJECT AAE | SUBJECT AKS | SUBJECT AHL | SUBJECT | SUBJECT | SUBJECT | SUBJECT | SUBJECT

BEMARANG (M K) RD T O

UAAKARTA

25X1A

[redacted]

(24, 28, 32)

DATE OF PHOTO | TYPE | QUALITY | CLASS | NO. OF CARDS | SOURCE

7 Jul 64 | 4 | 2 | 3 | 3

CLASSIFICATION Secret | CAPTIONED BY

For Release 1999/09/22 : CIA-RDP78-05867A000517540014-3

Approved For Release 1999/09/22 : CIA-RDP78-05867A000517540014-3

PHOTO NO. 106150 DATE 7 MAY 81 MAP REFERENCE LATITUDE LONGITUDE

COUNTRY PROVINCE WAC 95 V C

AREA NO. 1D

SUBJECT	SUBJECT	SUBJECT	SUBJECT	SUBJECT	SUBJECT	SUBJECT	SUBJECT	SUBJECT
DOD	AKA	C & G						

1 BEMA RANGE 19 (A) R 29 T 39

BEMA (A, C) A T 39

AWEN 19 HNHNH 29 PAT 39

TO G

25X1A

DATE OF PHOTO	TYPE	QUALITY	CLASS	NO. OF CARDS	SOURCE
JULY 64	4	7	3	3	[redacted]

CLASSIFICATION Conf CAPTIONED BY

FORM 174 USE PREVIOUS EDITIONS

SPO 871-999

Approved For Release 1999/09/22 : CIA-RDP78-05867A000517540014-3

Approved For Release 1999/09/22 : CIA-RDP78-05867A000517540014-3

PHOTO NO. 1061504 | LOT NO. | MAP REFERENCE | LATITUDE | LONGITUDE

COUNTRY | PROVINCE

AREA NO.	SUBJECT	SUBJECT	SUBJECT	SUBJECT	SUBJECT	SUBJECT	SUBJECT	SUBJECT	SUBJECT
1D	AHL	4KS.							

DATE OF PHOTO	TYPE	QUALITY	CLASS	NO. OF CARDS	SOURCE
July 64	4	2	3	2	[redacted]

(24,28)

25X1A

CLASSIFICATION: Conf | CATTICHED BY

Approved For Release 1999/09/22 : CIA-RDP78-05867A000517540014-3